

Key Indicator – 7.1 Institutional Values and Social Responsibilities

(50)

7.1.4 Water conservation facilities available in the Institution:

1. Rainwater harvesting
2. Borewell /Open well recharge
3. Construction of tanks and bunds
4. Wastewater recycling
5. Maintenance of water bodies and distribution system in the campus

(5)

Criterion 7 – Institutional Values and Best Practices

(100)

Appendix-I

Geo-tagged Photographs of the Facilities



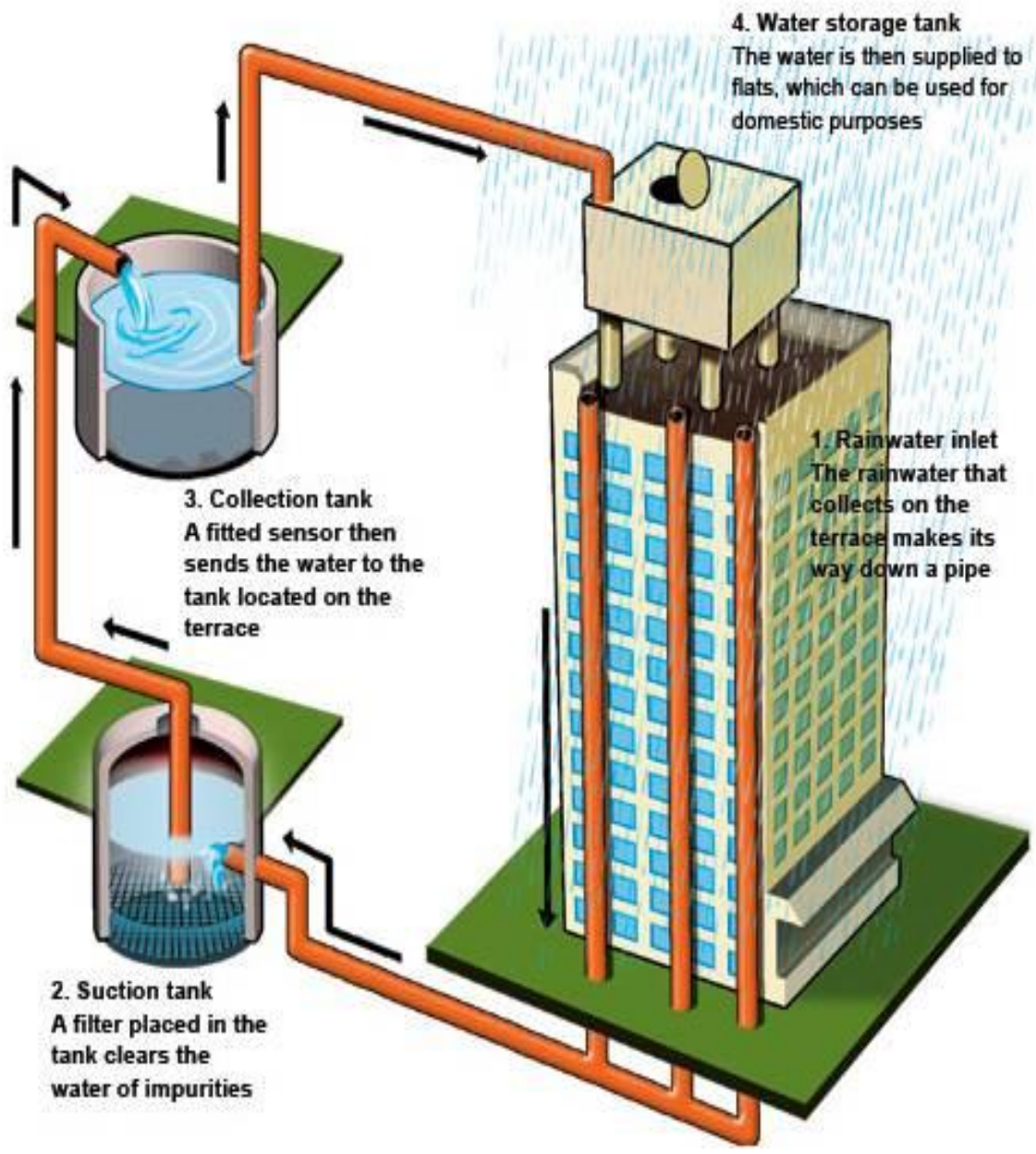


Geo-tagged Photographs of Rainwater Harvesting




Rain Water Harvesting Pipeline D Block






Rain Water Harvesting Pipeline D Block



Rain Water Harvesting Pit D Block



Rain Water Harvesting Pit D Block



GPS Map Camera



Gurugram, Haryana, India

Block-D, Huda, Sushant Lok 2, Sector 55, Gurugram, Haiderpur, Haryana 122003, India

Lat 28.430424°

Long 77.111972°

27/04/24 12:44 PM GMT +05:30





Geo-tagged Photographs of Open Well/Borewell Recharge



Open Well/Borewell Recharge at Sushant University



Open Well/Borewell Recharge at Sushant University






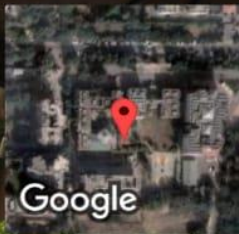
Geo-tagged Photographs of Overhead Water Tanks



Overhead water tank at A Block



 GPS Map Camera



Gurugram, Haryana, India

Block-C, Huda, Sushant Lok 2, Sector 55, Gurugram, Haiderpur, Haryana 122003,
India

Lat 28.430581°

Long 77.111418°

27/04/24 12:46 PM GMT +05:30



Overhead water tank at A Block



Overhead water tank at B Block



 **GPS Map Camera**



Gurugram, Haryana, India

Block-C, Huda, Sushant Lok 2, Sector 55, Gurugram, Haiderpur, Haryana 122003,
India

Lat 28.430721°

Long 77.111424°

05/10/24 12:18 PM GMT +05:30



Overhead water tank at B Block



 **GPS Map Camera**



Gurugram, Haryana, India

Block-B, Huda, Sushant Lok 2, Sector 55, Gurugram, Haiderpur, Haryana 122003, India

Lat 28.430718°

Long 77.111205°

05/10/24 12:23 PM GMT +05:30



Overhead water tank at B Block



Overhead water tank at B Block



GPS Map Camera



Gurugram, Haryana, India

Block-B, Huda, Sushant Lok 2, Sector 55, Gurugram, Haiderpur, Haryana 122003,
India

Lat 28.430812°

Long 77.111193°

05/10/24 12:24 PM GMT +05:30



Overhead water tank at C Block



 GPS Map Camera



Gurugram, Haryana, India

Block-B, Huda, Sushant Lok 2, Sector 55, Gurugram, Haiderpur, Haryana 122003, India


Lat 28.430763°

Long 77.111063°

05/10/24 12:25 PM GMT +05:30



Overhead water tank at C Block



Overhead water tank at D Block




Overhead water tank at D Block



Overhead water tank at E Block



Overhead water tank at E Block



Overhead water tank at Hostel



Overhead water tank at Hostel



GPS Map Camera



Gurugram, Haryana, India

C4H6+GPH, Huda, Sushant Lok 2, Sector 55, Gurugram, Ghata, Haryana 122003,
India


Lat 28.428828°

Long 77.11168°


05/10/24 01:06 PM GMT +05:30



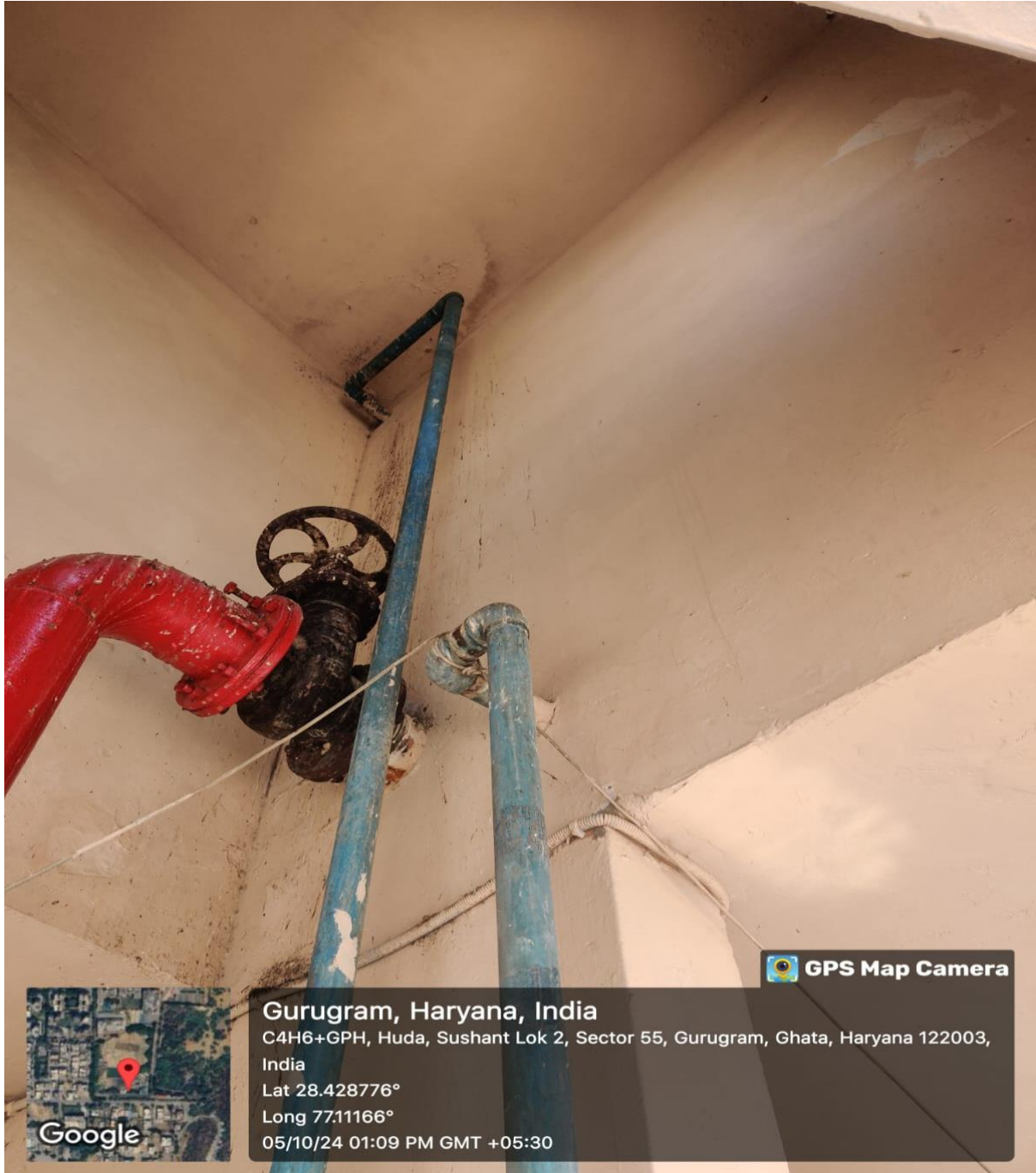
Overhead water tank at Hostel



Overhead water tank at Hostel



Overhead water tank at Hostel




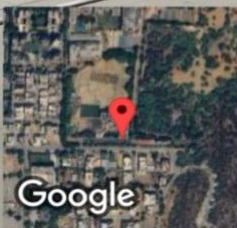
Overhead water tank at Hostel



Overhead water tank at Hostel



 **GPS Map Camera**



Gurugram, Haryana, India

C4H6+GPH, Huda, Sushant Lok 2, Sector 55, Gurugram, Ghata, Haryana 122003,
India

Lat 28.428671°

Long 77.11197°

05/10/24 01:10 PM GMT +05:30




Overhead water tank at Hostel



Overhead water tank at D Block



Overhead water tank at D Block



Overhead water tank at D Block



Water Tank E Block





Geo-tagged Photographs of Waste Water Recycling



Waste Water Recycling Plant



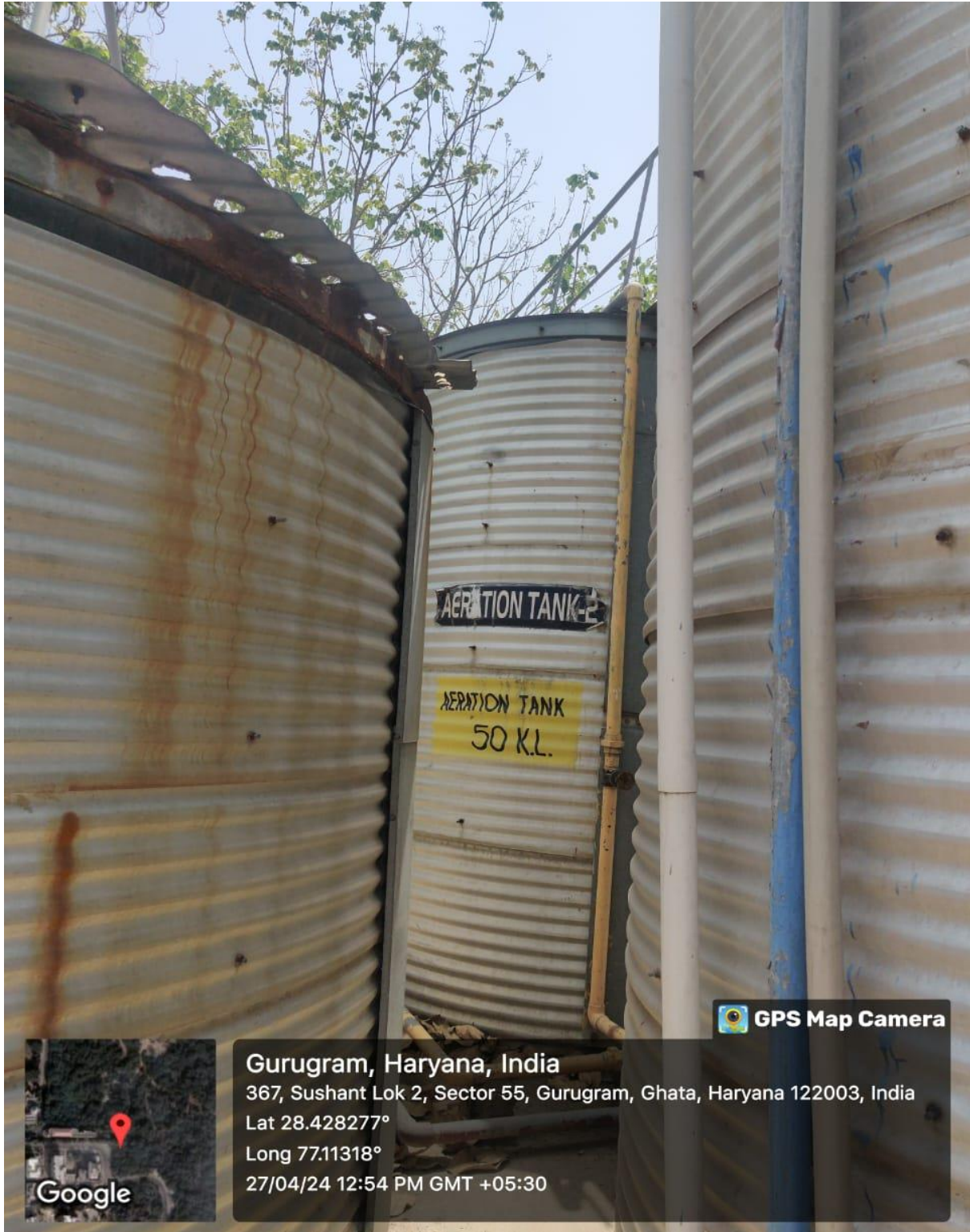
Waste Water Recycling Plant



Waste Water Recycling Plant




Waste Water Recycling Plant



Waste Water Recycling Pit



GPS Map Camera



Google

Gurugram, Haryana, India

367, Sushant Lok 2, Sector 55, Gurugram, Ghata, Haryana 122003, India

Lat 28.428244°

Long 77.113336°


27/04/24 12:53 PM GMT +05:30



Waste Water Recycling Pit



GPS Map Camera



Gurugram, Haryana, India

367, Sushant Lok 2, Sector 55, Gurugram, Ghata, Haryana 122003, India

Lat 28.428273°

Long 77.113344°


27/04/24 12:53 PM GMT +05:30



Waste Water Recycling Plant



GPS Map Camera



Gurugram, Haryana, India
367, Sushant Lok 2, Sector 55, Gurugram, Ghata, Haryana 122003, India
Lat 28.428294°
Long 77.113202°
27/04/24 12:52 PM GMT +05:30

